
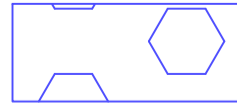

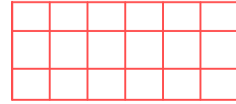




This Map is based upon Ordnance Survey material with the permission of Ordnance Survey on behalf of the Controller of Her Majesty's Stationery Office © Crown copyright. Unauthorised reproduction infringes Crown copyright and may lead to prosecution or civil proceedings. Cheshire East Council 2012

Key:	
	LIGHTING TO REMAIN (WITH DIMMING)
	LIGHTING TO BE REPLACED WITH L.E.D
	LOW ENERGY FLUORESCENT
	SWITCH OFF
	PART NIGHT
	EXTENTS OF SURVEYED LIGHTING

Notes:  
 EXTENTS OF DIMMING AT ROUNDABOUTS IS FOR INDICATIVE PURPOSES ONLY. PLEASE SEE SCHEDULE OF LIGHTING FOR FULL DETAILS.

Rev.	Description	Drawn	Check	App.	Date
01	Site Assessment Not For Construction	RG	AP	AW	07/12

Project  
**Cheshire East Council**  
 Street Lighting Energy Reduction Strategy

Drawing  
**ZONE 304**  
 Site Assessment

Scale(s): 1:2000 @A1			
Drawn: RG	Checked: AP	Approved: AW	Date: JULY 12
Drawing No: P0033a-304-205-01	Revision: 01		